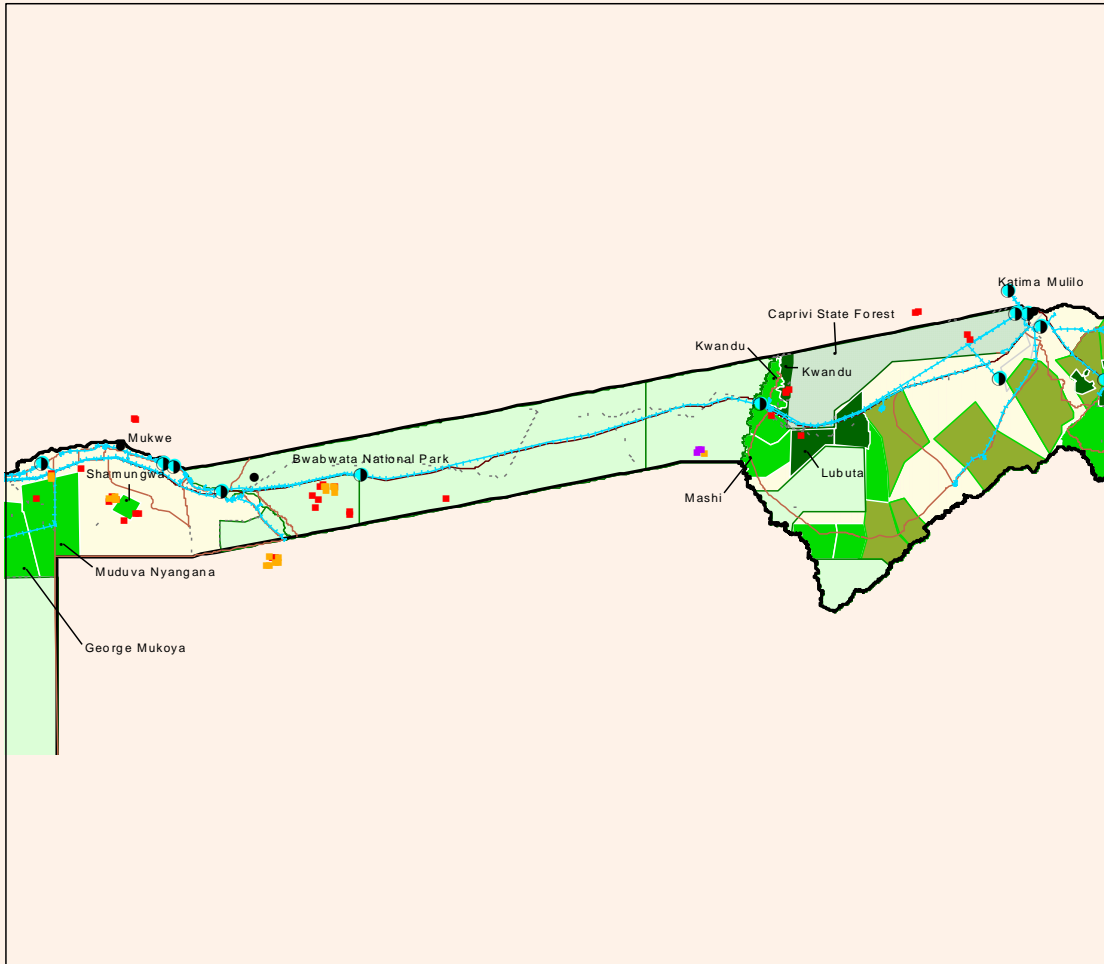




### Active fire detail view A.

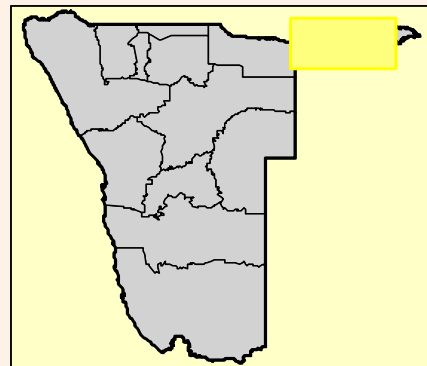


0 7 14 21 Kilometers

■ Active - Afternoon	~ District road
■ Active - Morning	- - - Track
■ Active - Overnight	○ Protected areas
■ Regional centres	○ State forests
● Power substation	● Community forests
~ Power lines	○ Free hold farms
<b>Roads and Tracks</b>	
~ Trunk road	<b>Conservancies</b>
~ Main road	● Emerging
	● Registered



### Overview

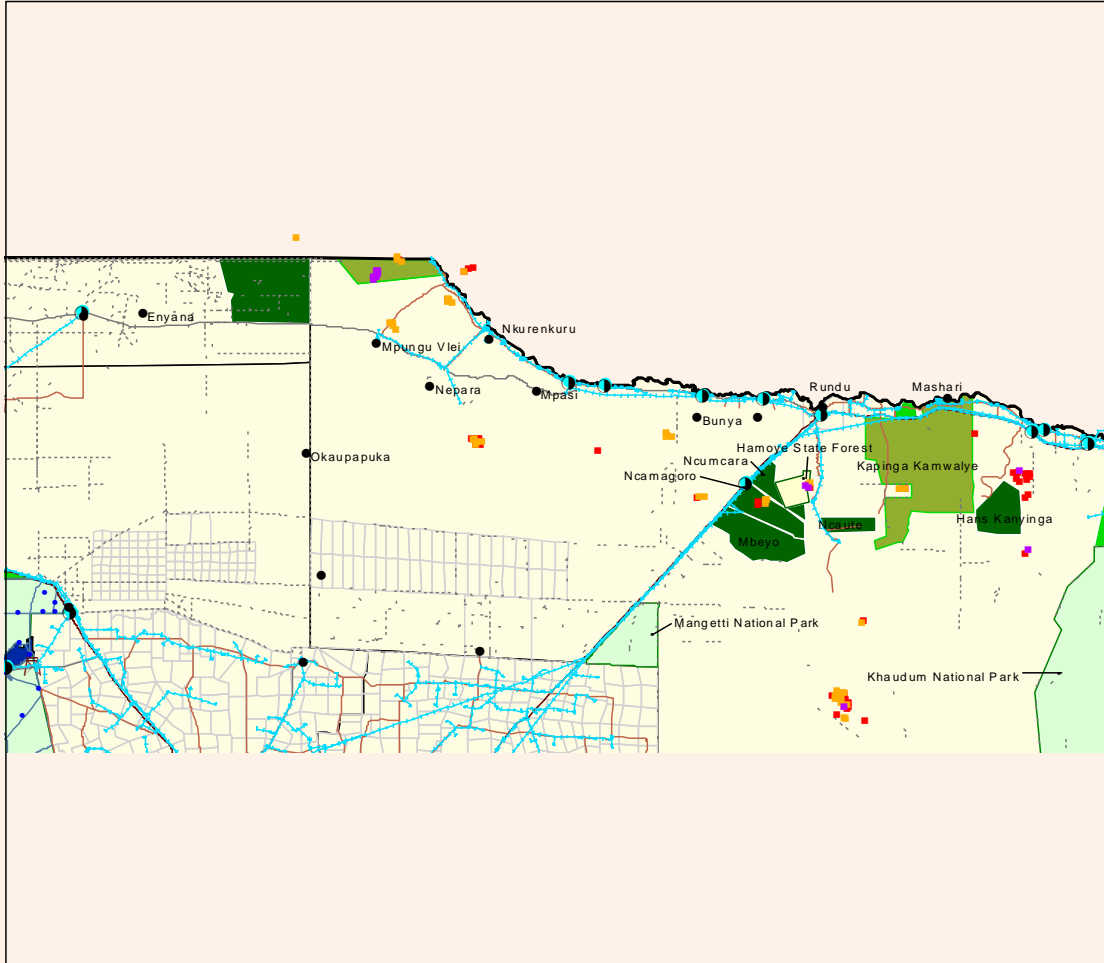


Mapped from data received on the AMESD system at the National Remote Sensing Centre.  
 AMESD (African Monitoring of the Environment for Sustainable Development) is funded by the European Union.  
 The contents of this newsletter is the sole responsibility of the NRSC and can under no circumstances be regarded as reflecting the position of the European Union.  
 Enquiries and comments: P.M Shikongo, National Remote Sensing Centre, Directorate of Forestry, MAWF.  
 chicco.paulus@gmail.com

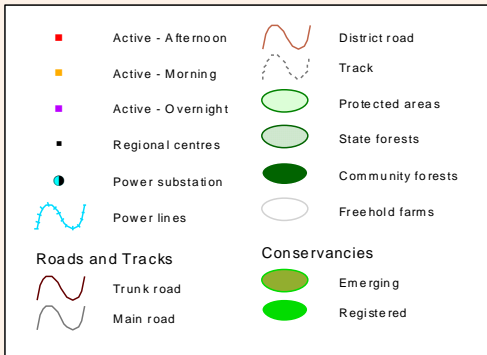




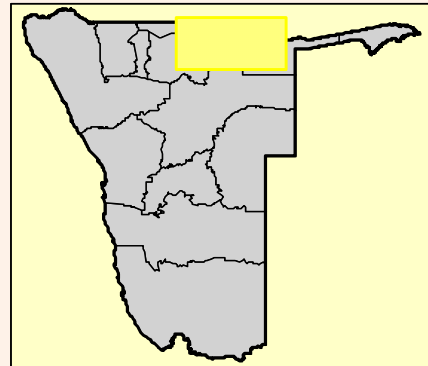
# Active fire detail view B



0 7 14 21 Kilometers



## Overview

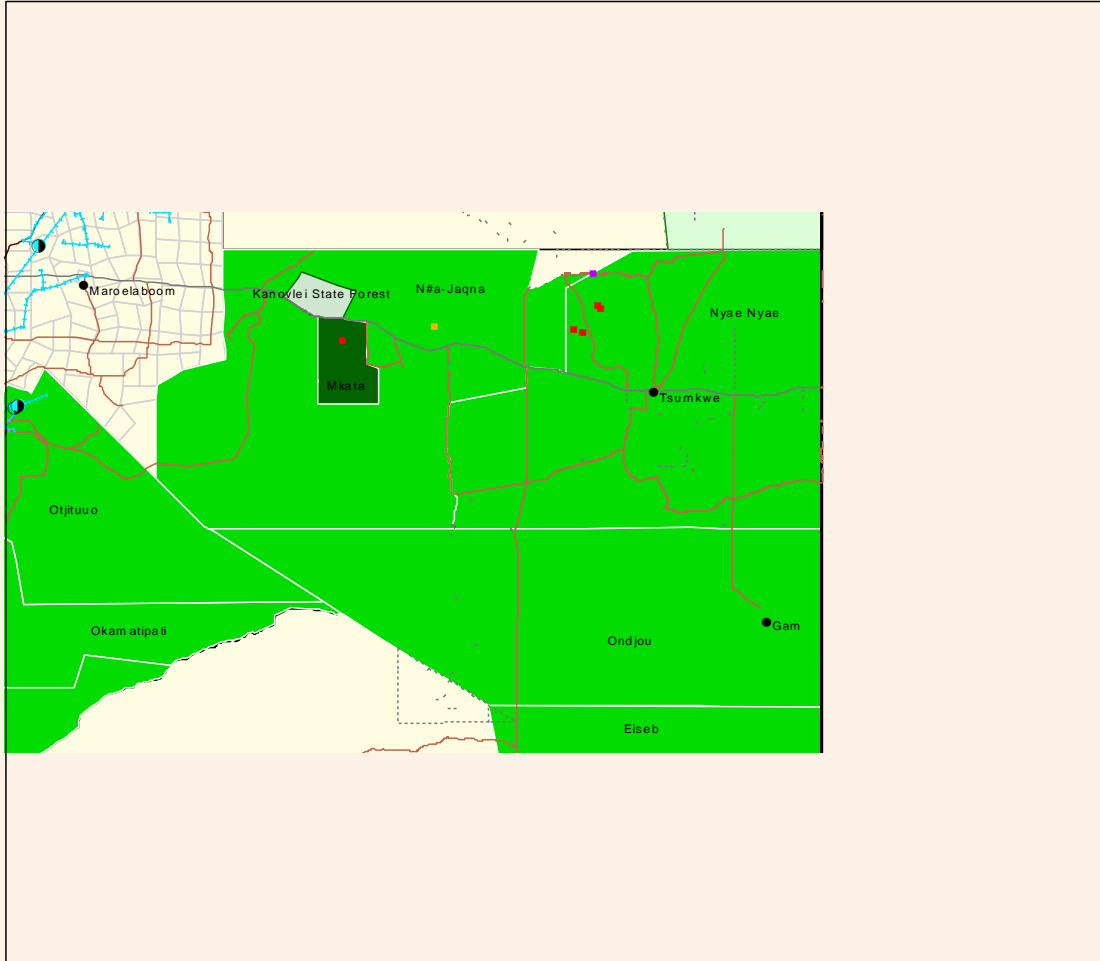


Mapped from data received on the AMESD system at the National Remote Sensing Centre.  
 AMESD (African Monitoring of the Environment for Sustainable Development) is funded by the European Union.  
 The contents of this newsletter is the sole responsibility of the NRSC and can under no circumstances be regarded as reflecting the position of the European Union.  
 Enquiries and comments: P.M Shikongo, National Remote Sensing Centre, Directorate of Forestry, MAWF.  
 chicco.paulus@gmail.com

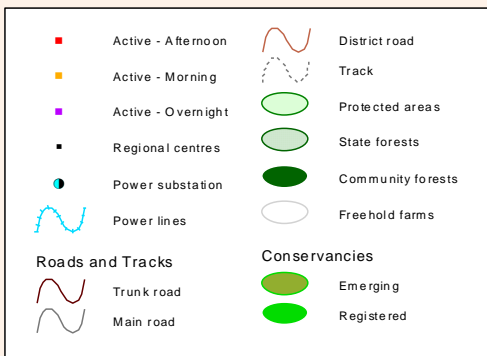




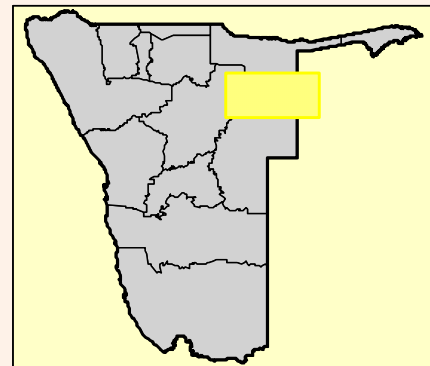
# Active fire detail view C



0 7 14 21 Kilometers



## Overview

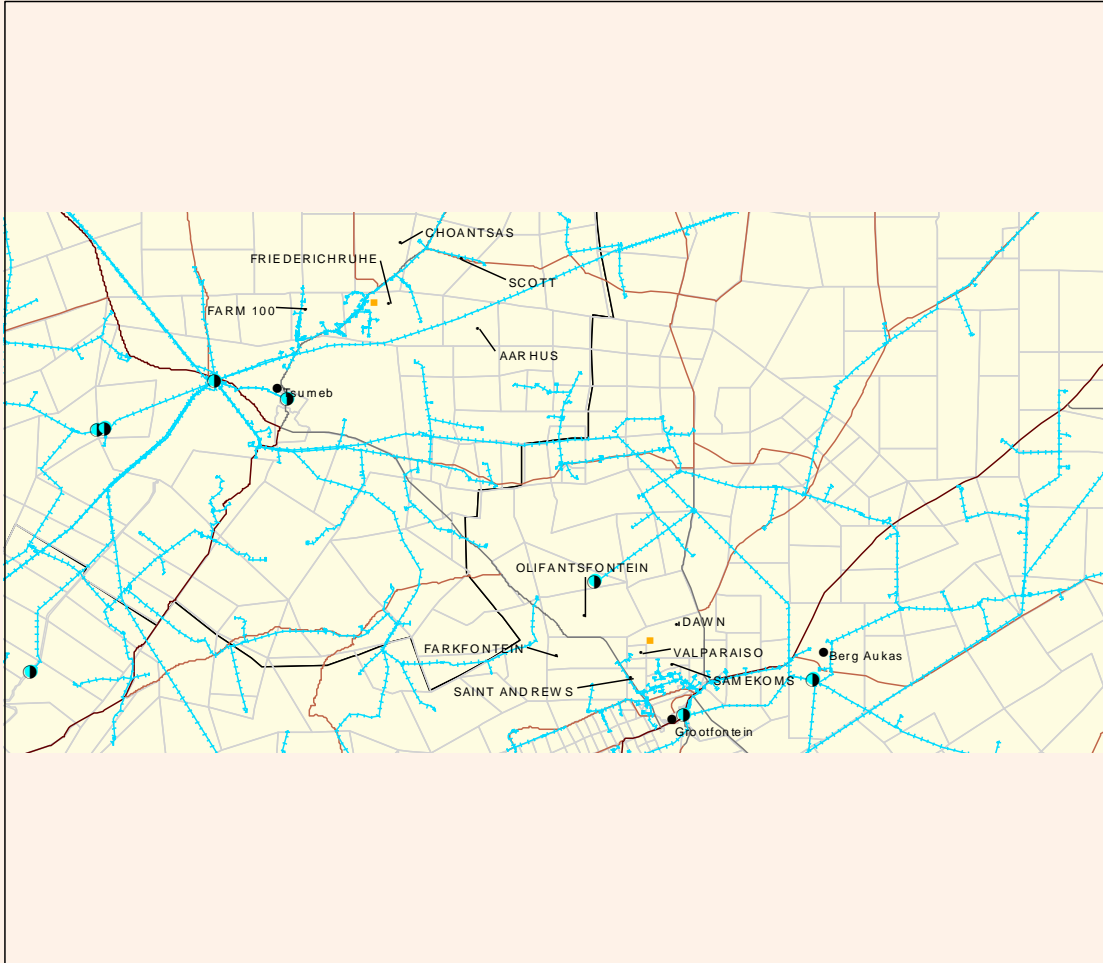


Mapped from data received on the AMESD system at the National Remote Sensing Centre.  
 AMESD (African Monitoring of the Environment for Sustainable Development) is funded by the European Union.  
 The contents of this newsletter is the sole responsibility of the NRSC and can under no circumstances be regarded as reflecting the position of the European Union.  
 Enquiries and comments: P.M Shikongo, **National Remote Sensing Centre**, Directorate of Forestry, MAWF.  
 chicco.paulus@gmail.com

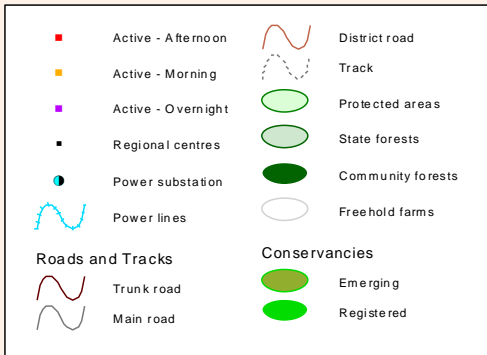




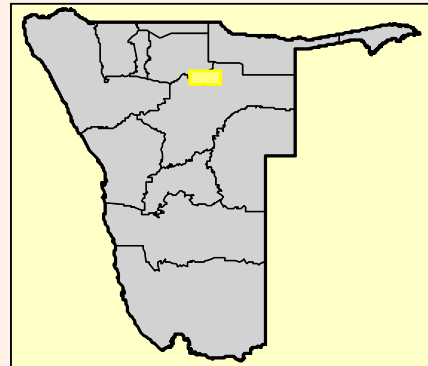
# Active fire detail view D



0 7 14 21 Kilometers



## Overview



Mapped from data received on the AMESD system at the National Remote Sensing Centre.  
 AMESD (African Monitoring of the Environment for Sustainable Development) is funded by the European Union.  
 The contents of this newsletter is the sole responsibility of the NRSC and can under no circumstances be regarded as reflecting the position of the European Union.  
 Enquiries and comments: P.M Shikongo, National Remote Sensing Centre, Directorate of Forestry, MAWF.  
 chicco.paulus@gmail.com

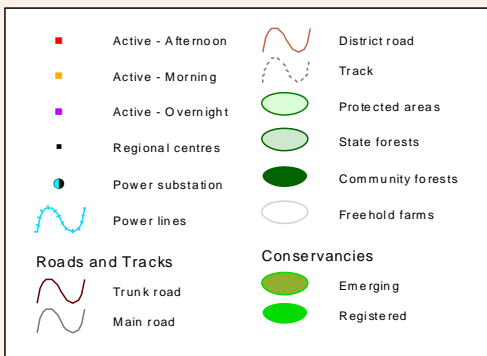




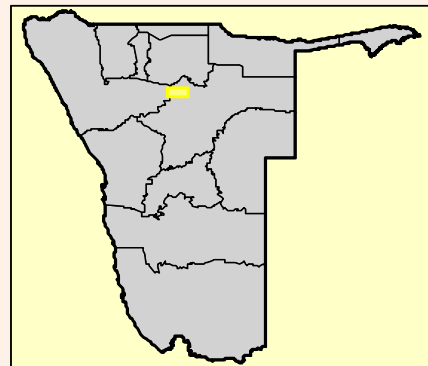
# Active fire detail view E



0 7 14 21 Kilometers



## Overview



Mapped from data received on the AMESD system at the National Remote Sensing Centre.  
 AMESD (African Monitoring of the Environment for Sustainable Development) is funded by the European Union.  
 The contents of this newsletter is the sole responsibility of the NRSC and can under no circumstances be regarded as reflecting the position of the European Union.  
 Enquiries and comments: P.M Shikongo, National Remote Sensing Centre, Directorate of Forestry, MAWF.  
 chicco.paulus@gmail.com

